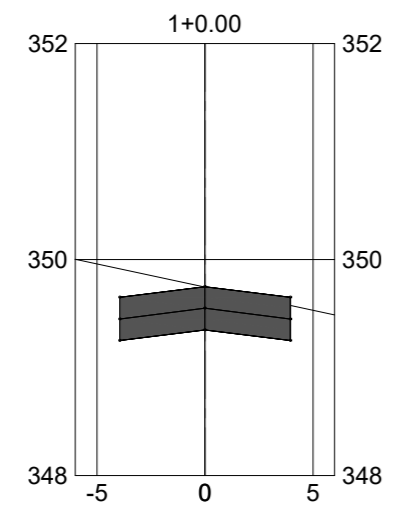
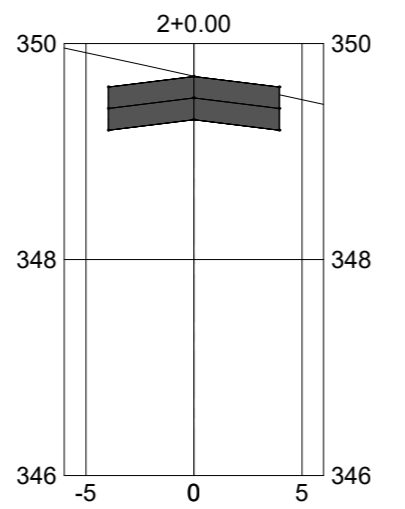


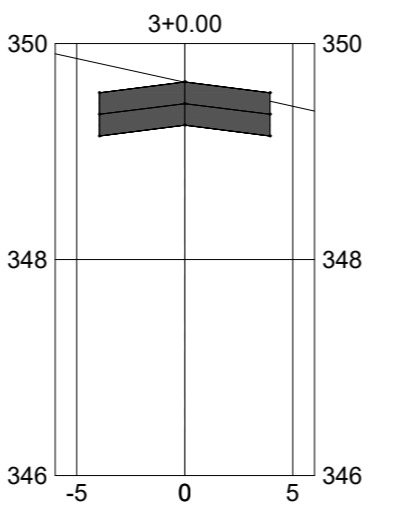
EST.0+0.00			
TIPO	ÁREA (m ²)	VOLUME (m ³)	VOLUME ACUMULADO (m ³)
CORTE	3.55	0.00	0.00
ATERRO	0.00	0.00	0.00



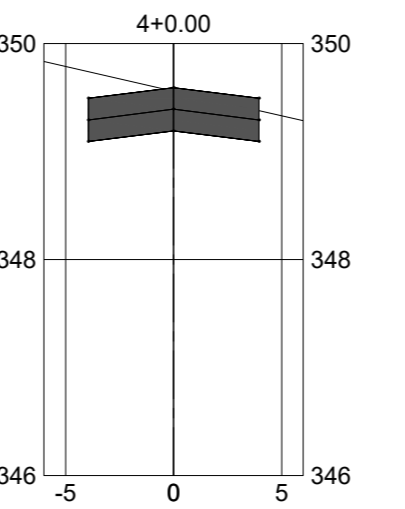
EST.1+0.00			
TIPO	ÁREA (m ²)	VOLUME (m ³)	VOLUME ACUMULADO (m ³)
CORTE	3.52	70.73	70.73
ATERRO	0.00	0.00	0.00



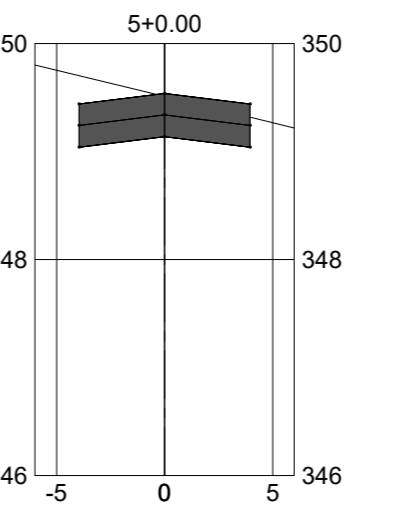
EST.2+0.00			
TIPO	ÁREA (m ²)	VOLUME (m ³)	VOLUME ACUMULADO (m ³)
CORTE	3.57	70.93	141.66
ATERRO	0.00	0.00	0.00



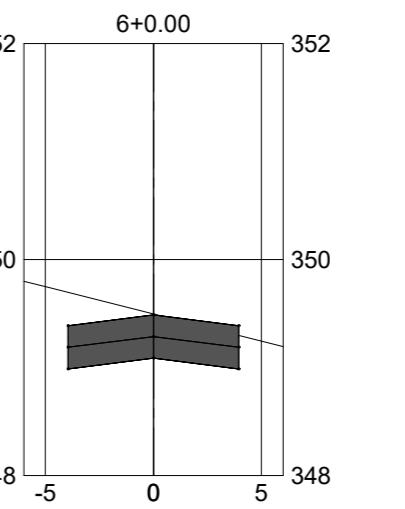
EST.3+0.00			
TIPO	ÁREA (m ²)	VOLUME (m ³)	VOLUME ACUMULADO (m ³)
CORTE	3.52	70.91	212.57
ATERRO	0.00	0.00	0.00



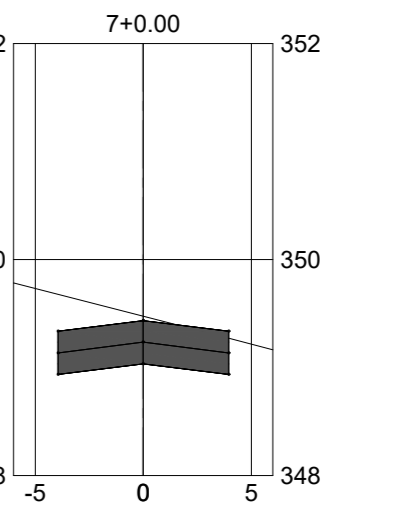
EST.4+0.00			
TIPO	ÁREA (m ²)	VOLUME (m ³)	VOLUME ACUMULADO (m ³)
CORTE	3.30	68.23	280.81
ATERRO	0.00	0.00	0.00



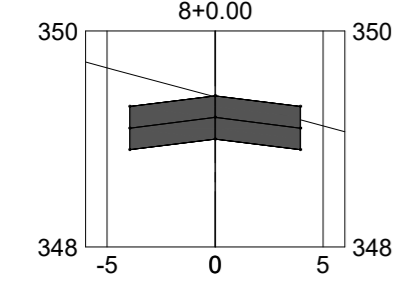
EST.5+0.00			
TIPO	ÁREA (m ²)	VOLUME (m ³)	VOLUME ACUMULADO (m ³)
CORTE	3.33	66.32	347.13
ATERRO	0.00	0.00	0.00



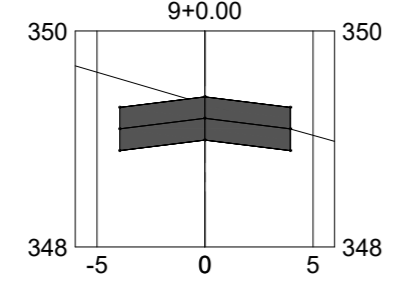
EST.6+0.00			
TIPO	ÁREA (m ²)	VOLUME (m ³)	VOLUME ACUMULADO (m ³)
CORTE	3.64	69.65	416.78
ATERRO	0.00	0.00	0.00



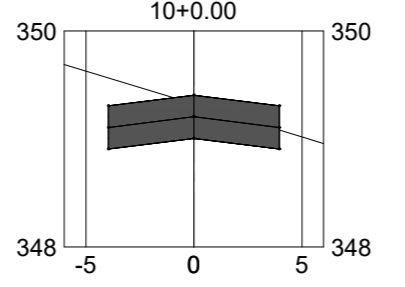
EST.7+0.00			
TIPO	ÁREA (m ²)	VOLUME (m ³)	VOLUME ACUMULADO (m ³)
CORTE	3.88	75.16	491.93
ATERRO	0.00	0.00	0.00



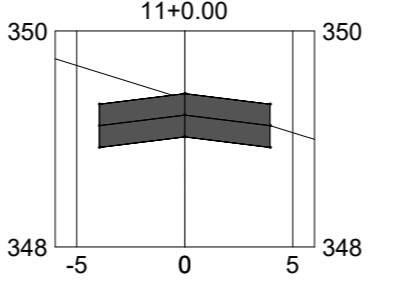
EST.8+0.00			
TIPO	ÁREA (m ²)	VOLUME (m ³)	VOLUME ACUMULADO (m ³)
CORTE	3.47	73.50	565.43
ATERRO	0.00	0.00	0.00



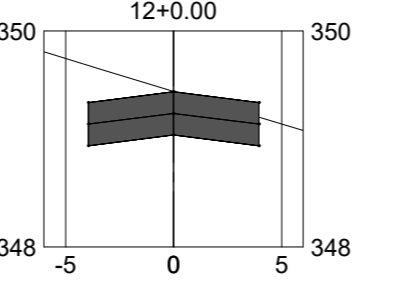
EST.9+0.00			
TIPO	ÁREA (m ²)	VOLUME (m ³)	VOLUME ACUMULADO (m ³)
CORTE	3.02	64.91	630.34
ATERRO	0.00	0.00	0.00



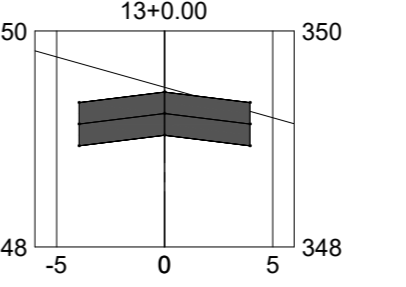
EST.10+0.00			
TIPO	ÁREA (m ²)	VOLUME (m ³)	VOLUME ACUMULADO (m ³)
CORTE	2.91	59.31	689.66
ATERRO	0.00	0.00	0.00



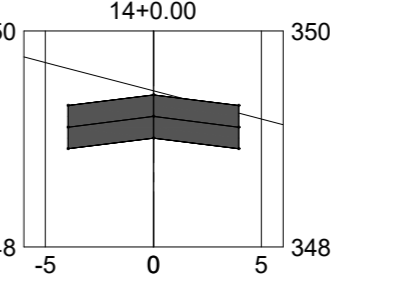
EST.11+0.00			
TIPO	ÁREA (m ²)	VOLUME (m ³)	VOLUME ACUMULADO (m ³)
CORTE	3.14	60.52	750.18
ATERRO	0.00	0.00	0.00



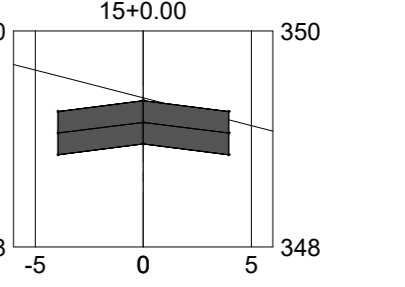
EST.12+0.00			
TIPO	ÁREA (m ²)	VOLUME (m ³)	VOLUME ACUMULADO (m ³)
CORTE	3.59	67.34	817.52
ATERRO	0.00	0.00	0.00



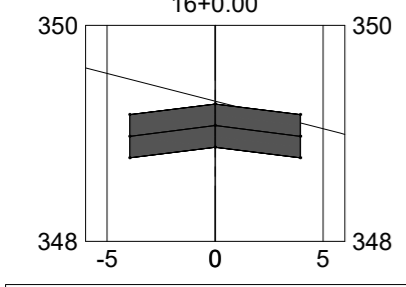
EST.13+0.00			
TIPO	ÁREA (m ²)	VOLUME (m ³)	VOLUME ACUMULADO (m ³)
CORTE	3.90	74.88	892.40
ATERRO	0.00	0.00	0.00



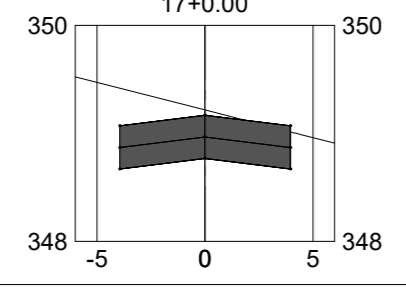
EST.14+0.00			
TIPO	ÁREA (m ²)	VOLUME (m ³)	VOLUME ACUMULADO (m ³)
CORTE	3.85	77.44	969.84
ATERRO	0.00	0.00	0.00



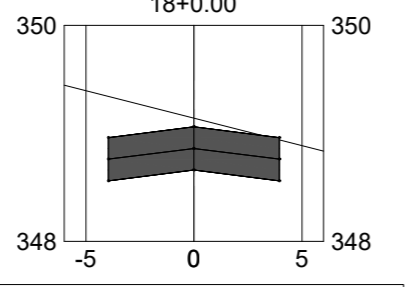
EST.15+0.00			
TIPO	ÁREA (m ²)	VOLUME (m ³)	VOLUME ACUMULADO (m ³)
CORTE	3.77	76.19	1046.03
ATERRO	0.00	0.00	0.00



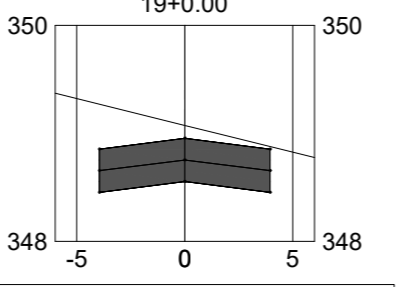
EST.16+0.00			
TIPO	ÁREA (m ²)	VOLUME (m ³)	VOLUME ACUMULADO (m ³)
CORTE	3.77	75.39	1121.42
ATERRO	0.00	0.00	0.00



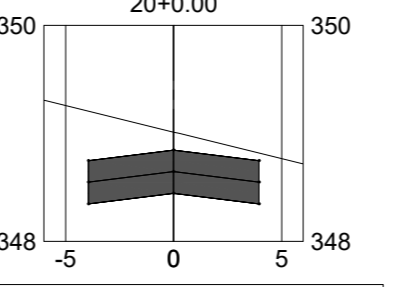
EST.17+0.00			
TIPO	ÁREA (m ²)	VOLUME (m ³)	VOLUME ACUMULADO (m ³)
CORTE	3.94	77.08	1198.50
ATERRO	0.00	0.00	0.00



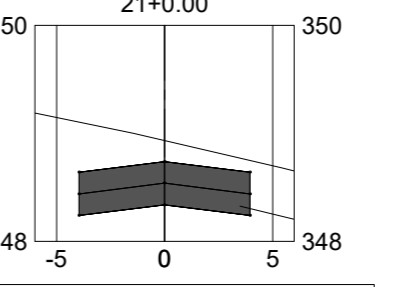
EST.18+0.00			
TIPO	ÁREA (m ²)	VOLUME (m ³)	VOLUME ACUMULADO (m ³)
CORTE	4.18	81.24	1279.74
ATERRO	0.00	0.00	0.00



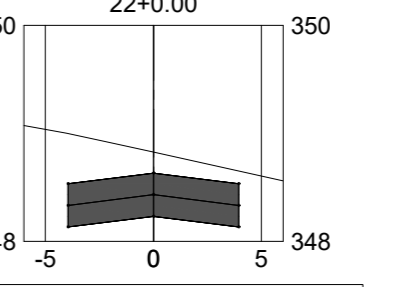
EST.19+0.00			
TIPO	ÁREA (m ²)	VOLUME (m ³)	VOLUME ACUMULADO (m ³)
CORTE	4.50	86.86	1366.59
ATERRO	0.00	0.00	0.00



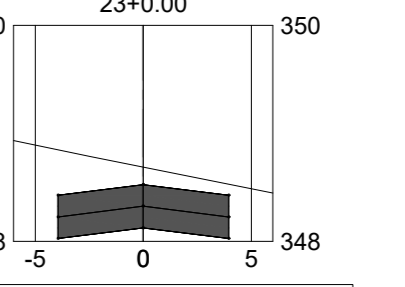
EST.20+0.00			
TIPO	ÁREA (m ²)	VOLUME (m ³)	VOLUME ACUMULADO (m ³)
CORTE	4.86	93.84	1460.23
ATERRO	0.00	0.00	0.00



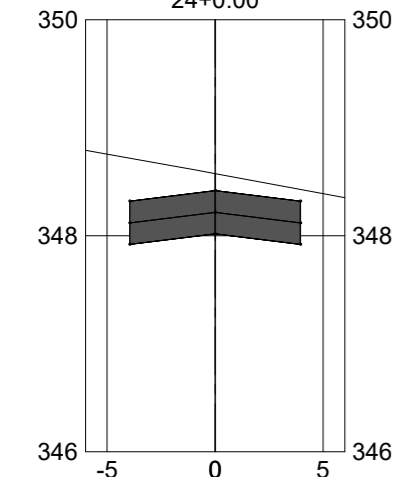
EST.21+0.00			
TIPO	ÁREA (m ²)	VOLUME (m ³)	VOLUME ACUMULADO (m ³)
CORTE	5.06	99.25	1559.48
ATERRO	0.00	0.00	0.00



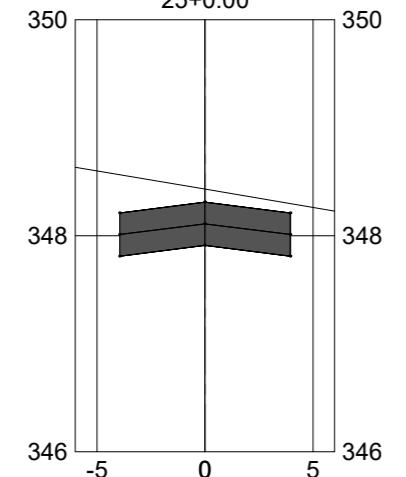
EST.22+0.00			
TIPO	ÁREA (m ²)	VOLUME (m ³)	VOLUME ACUMULADO (m ³)
CORTE	5.08	101.46	1660.94
ATERRO	0.00	0.00	0.00



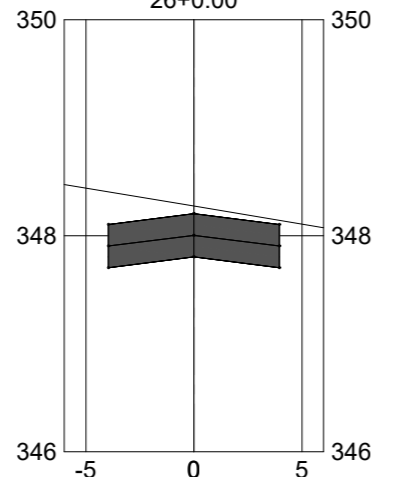
EST.23+0.00			
TIPO	ÁREA (m ²)	VOLUME (m ³)	VOLUME ACUMULADO (m ³)
CORTE	4.84	99.27	1760.21
ATERRO	0.00	0.00	0.00



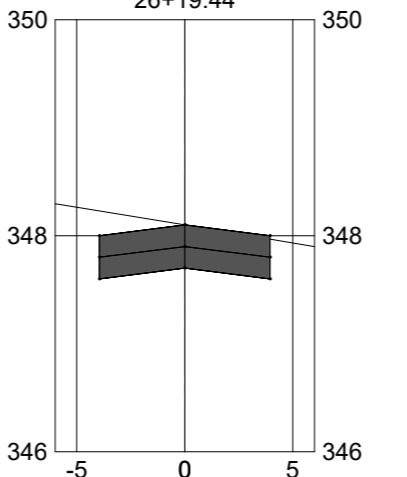
EST.24+0.00			
TIPO	ÁREA (m ²)	VOLUME (m ³)	VOLUME ACUMULADO (m ³)
CORTE	4.79	96.34	1856.56
ATERRO	0.00	0.00	0.00



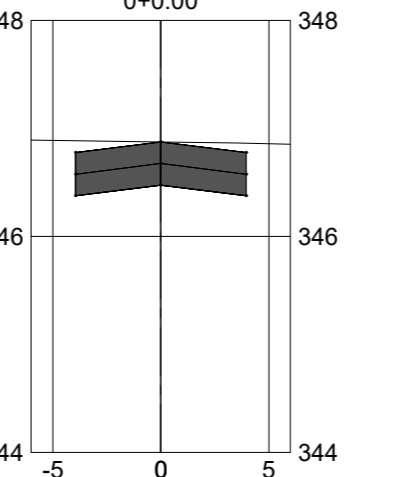
EST.25+0.00			
TIPO	ÁREA (m ²)	VOLUME (m ³)	VOLUME ACUMULADO (m ³)
CORTE	4.51	93.00	1949.56
ATERRO	0.00	0.00	0.00



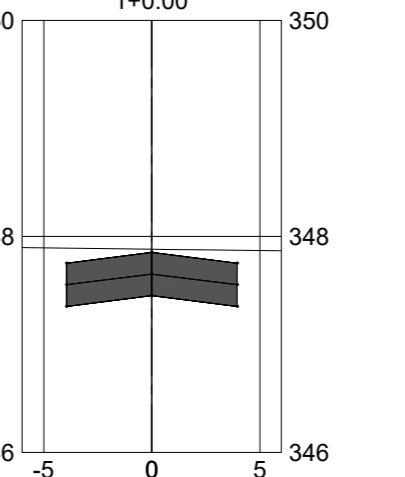
EST.26+0.00			
TIPO	ÁREA (m ²)	VOLUME (m ³)	VOLUME ACUMULADO (m ³)
CORTE	4.11	86.18	2035.74
ATERRO	0.00	0.00	0.00



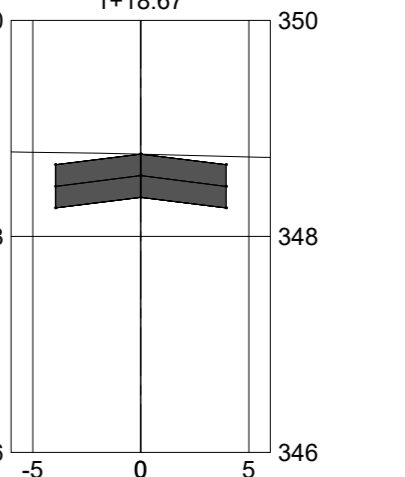
EST.26+19.44			
TIPO	ÁREA (m ²)	VOLUME (m ³)	VOLUME ACUMULADO (m ³)
CORTE	3.55	74.42	2110.16
ATERRO	0.00	0.00	0.00



EST.0+0.00			
TIPO	ÁREA (m ²)	VOLUME (m ³)	VOLUME ACUMULADO (m ³)
CORTE	3.55	0.00	0.00
ATERRO	0.00	0.00	0.00



EST.1+0.00			
TIPO	ÁREA (m ²)	VOLUME (m ³)	VOLUME ACUMULADO (m ³)
CORTE	3.80	73.47	73.47
ATERRO	0.00	0.00	0.00



EST.1+18.67			
TIPO	ÁREA (m ²)	VOLUME (m ³)	VOLUME ACUMULADO (m ³)
CORTE	3.54	68.54	142.01
ATERRO	0.00	0.00	0.00

TERRAPLENAGEM
RUA NONOBECK
ESCALA 1/350

TERRAPLENAGEM
RUA NONOBECK
ESCALA 1/350

PREFEITURA MUNICIPAL DE ITAÚBA	
QI - ASSESSORIA, CONSULTORIA E PLANEJAMENTO	
PAVIMENTAÇÃO ASFÁLTICA EM VIAS URBANAS. RUAS DO BAIRRO CENTRO E SOL NASCENTE, ITAÚBA - MT	
PROJETO: DATA: JUNHO/2019 ÁREA (M ²): ESCALA: INDICADAS	ASSUNTO: TERRAPLENAGEM SEÇÕES DE ESTAQUEAMENTO Folha 02/02
Amarildo Ticianel Engenheiro Civil Crea - MT05530/D	

